




DEVELOPMENT AT MARINA BOULEVARD / CENTRAL BOULEVARD

SITE BOUNDARY PLAN

-  **LAND PARCEL A -**
The Business And Financial Centre
(53,331.2 SQ M)
-  **LAND PARCEL B -**
The Central Promontory Site
(20,045.1 SQ M)
-  **Rapid Transit System Alignment**
Existing / Under Study
(Location Indicative Only)

NOTES :

The Control Plan of the proposed development is intended as a guide on the requirements of the Urban Redevelopment Authority.

The successful Tenderer shall confirm and comply with requirements of the relevant Competent Authorities before submission of plans for formal consideration.

The Control Plan is to be read in conjunction with the Conditions of Tender and Technical Conditions of Tender.

All site areas are estimated and subject to final survey.

All platform levels are indicative only and subject to detailed site investigation and final survey.

The levels for the subterranean strata are approximate only as they are subject to the final as-built infrastructure, services, etc. on site.

SCALE : 1 : 2000

